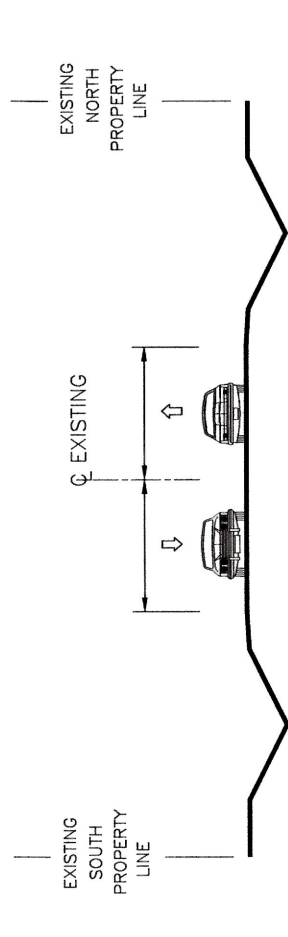


FEATURES & CONSTRAINTS

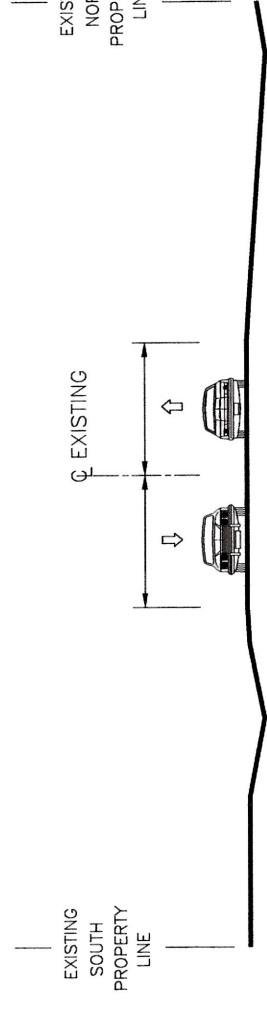


EXISTING ROAD CROSS SECTIONS



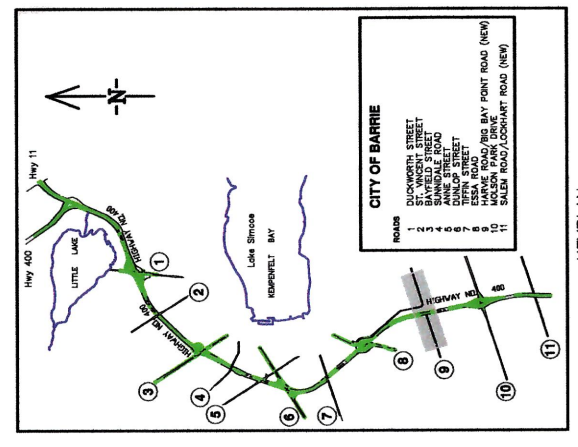
HARVIE ROAD WEST OF HWY 400

NO EXISTING STRUCTURE AT HWY 400



BIG BAY POINT ROAD WEST OF HWY 400

- NOTES**
1. LOCATION OF UTILITIES IS APPROXIMATE AND FOR ILLUSTRATIVE PURPOSES ONLY.
 2. CORRIDOR WEST OF HWY 400
 - MOSTLY EXISTING RURAL AREA WITH PROPOSED DEVELOPMENTS
 - MOSTLY WHITE PINE, SUGAR MAPLE, WHITE ASH, RED OAK, BALSAM POPLAR
 - WATERCOURSE IDENTIFIED - WHISKY CREEK
 3. CORRIDOR EAST OF HWY 400
 - MANY TREES WITHIN OR DIRECTLY ADJACENT TO R.O.W. WHITE PINE, SUGAR MAPLE, WHITE BIRCH AND BLACK CHERRY.
 - NO WATERCOURSE IDENTIFIED



NO. _____

REVISION _____

DESCRIPTION _____

DATE _____

City of Barrie
Highway 400 Crossing Streets EA

HARVIE ROAD/BIG BAY POINT ROAD FEATURES & CONSTRAINTS

Anley
CONSULTANTS

PROJECT No. CA-1168 SCALE 1:2000
 PROJECT Manager: DSI/DCI
 LOCATION: CA/CAO CHECKED BY: PWA
 FILE Name: PRELIMINARY Date issued: NOV. 2004
 Figure No. _____