






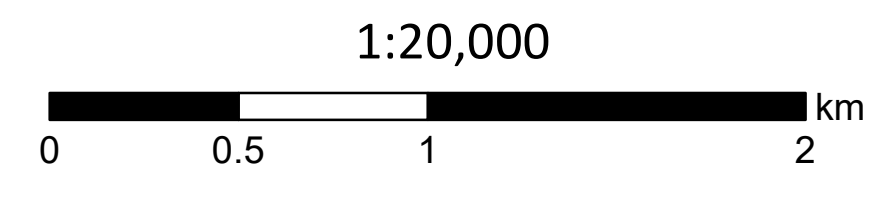


**OFFICIAL PLAN**  
**Schedule F**  
**Conservation Authority**  
**Regulation Limits**  
**Office Consolidation**  
**January 2018**

-  Watercourse
-  30 Metre Watercourse Setback
-  Waterbody
-  Lake Simcoe Region Conservation Authority Regulation Limits
-  Nottawasaga Valley Conservation Authority Regulation Limits
-  Lake Simcoe Regional Conservation Authority
-  Nottawasaga Valley Conservation Authority



The City of Barrie does not warrant the accuracy, completeness, content, or currency of the information provided.  
 This is not a legal Plan of Survey  
 Copyright © City of Barrie 2017  
 Produced (in part) under license from:  
 © Queens Printer, Ontario Ministry of Natural Resources. All rights reserved;  
 © Her Majesty the Queen in Right of Canada, Department of Natural Resources. All rights reserved;  
 © Members of the Ontario Geospatial Data Exchange. All rights reserved.  
 For information please contact Service Barrie at 705-726-4242 or ServiceBarrie@barrie.ca