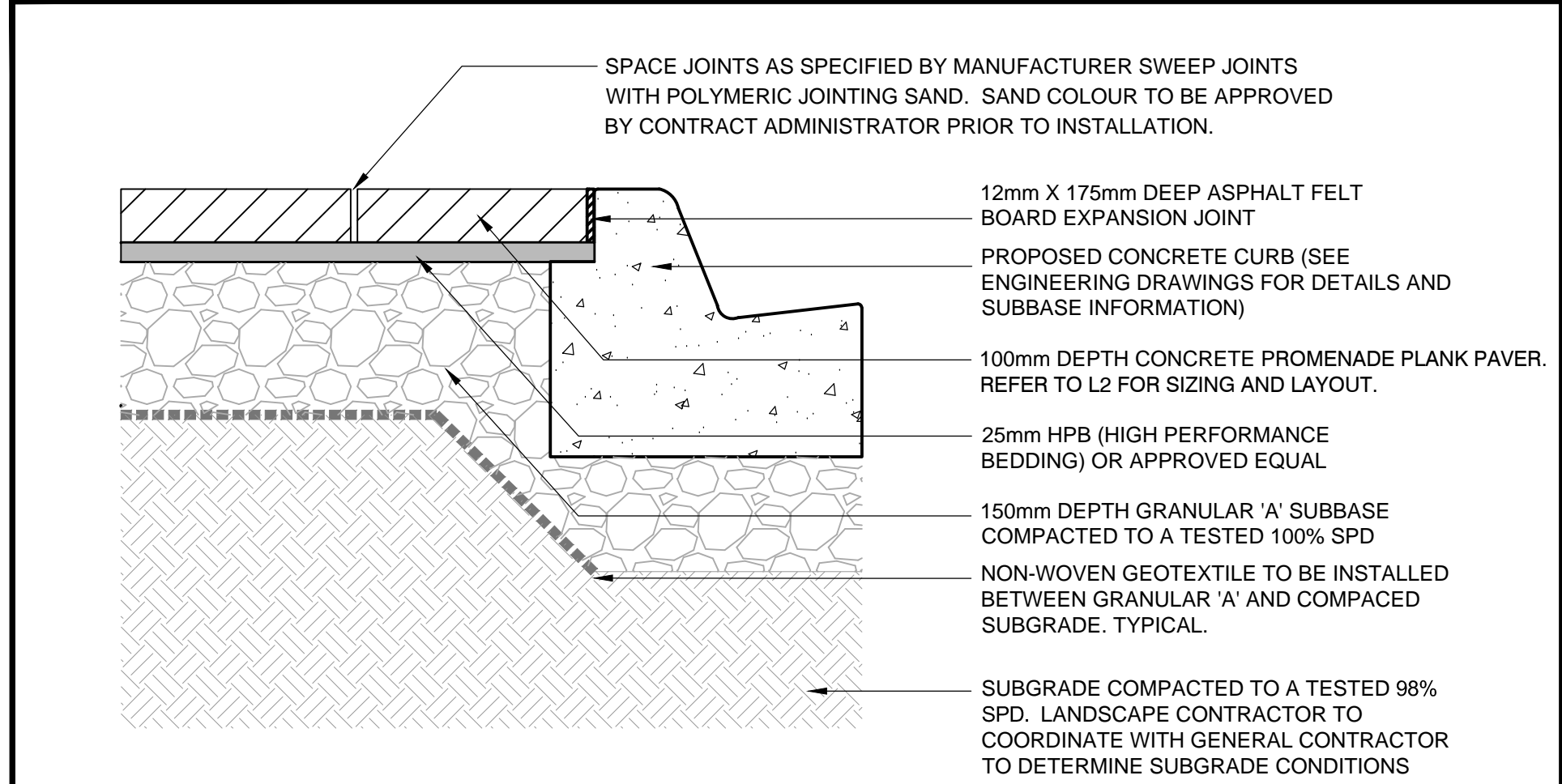


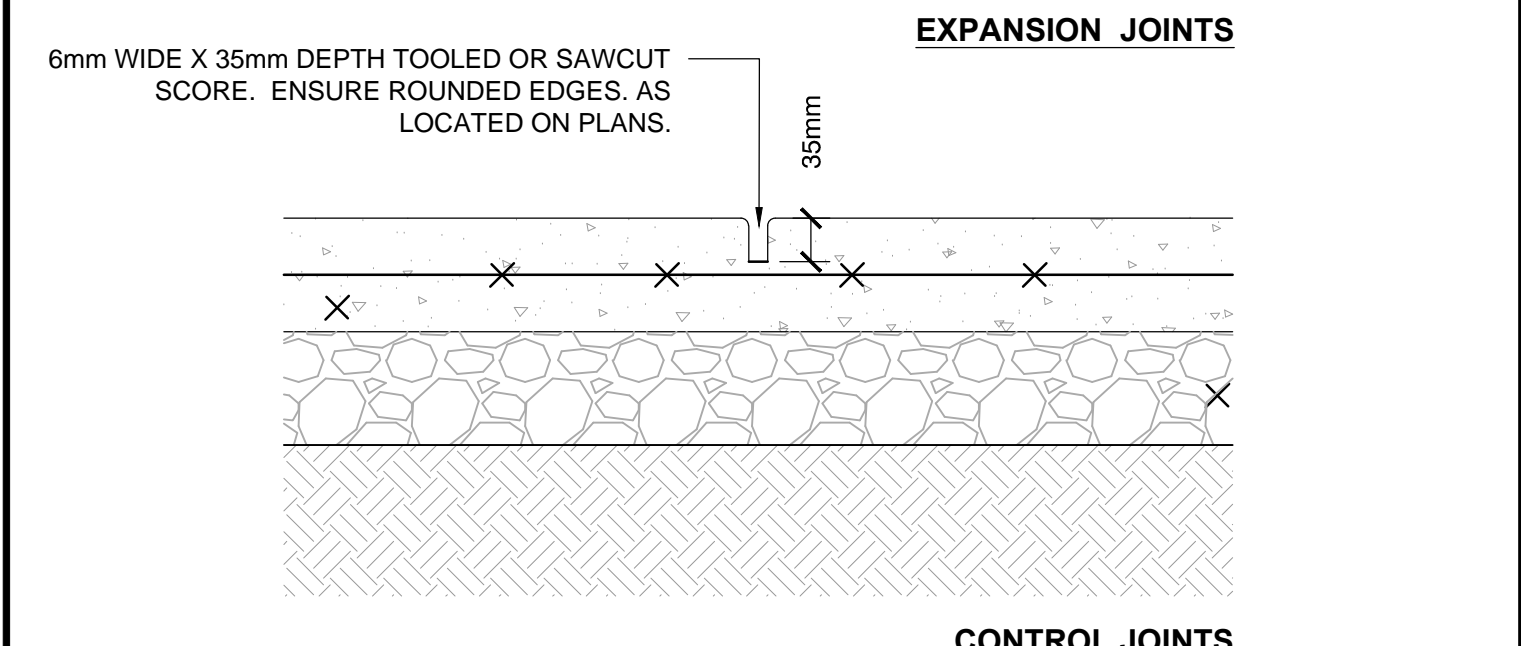
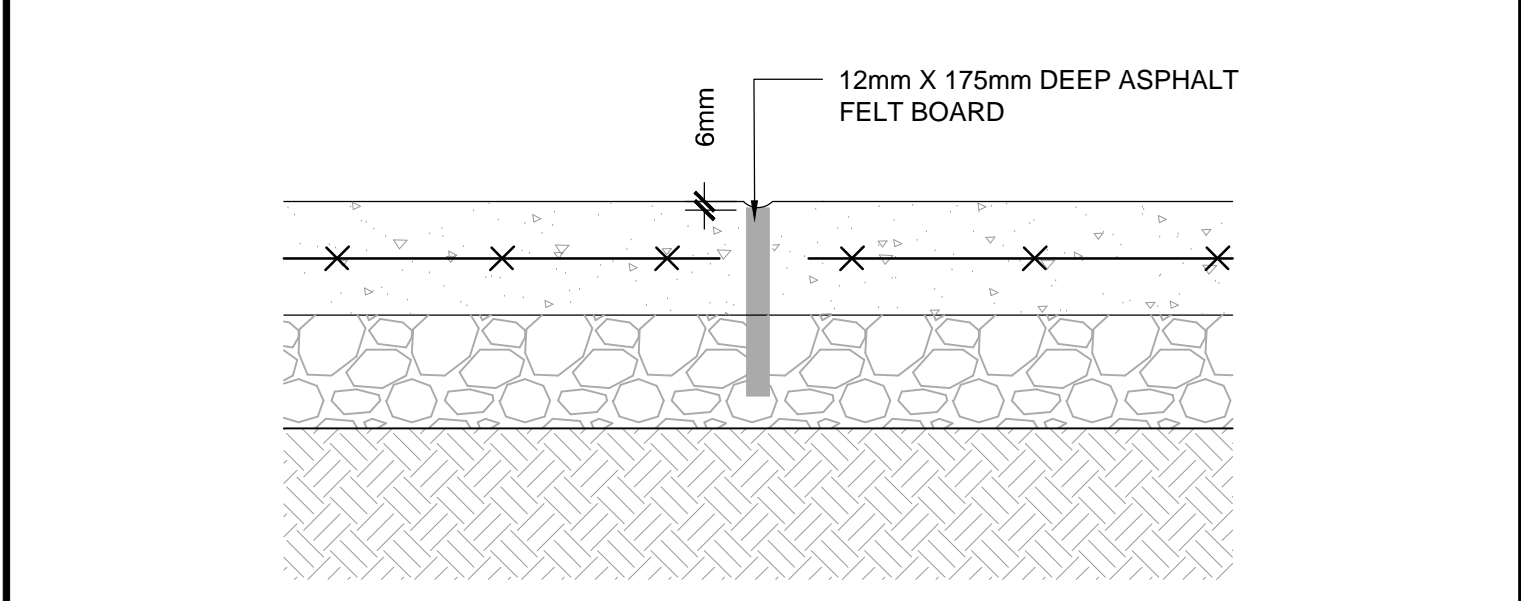
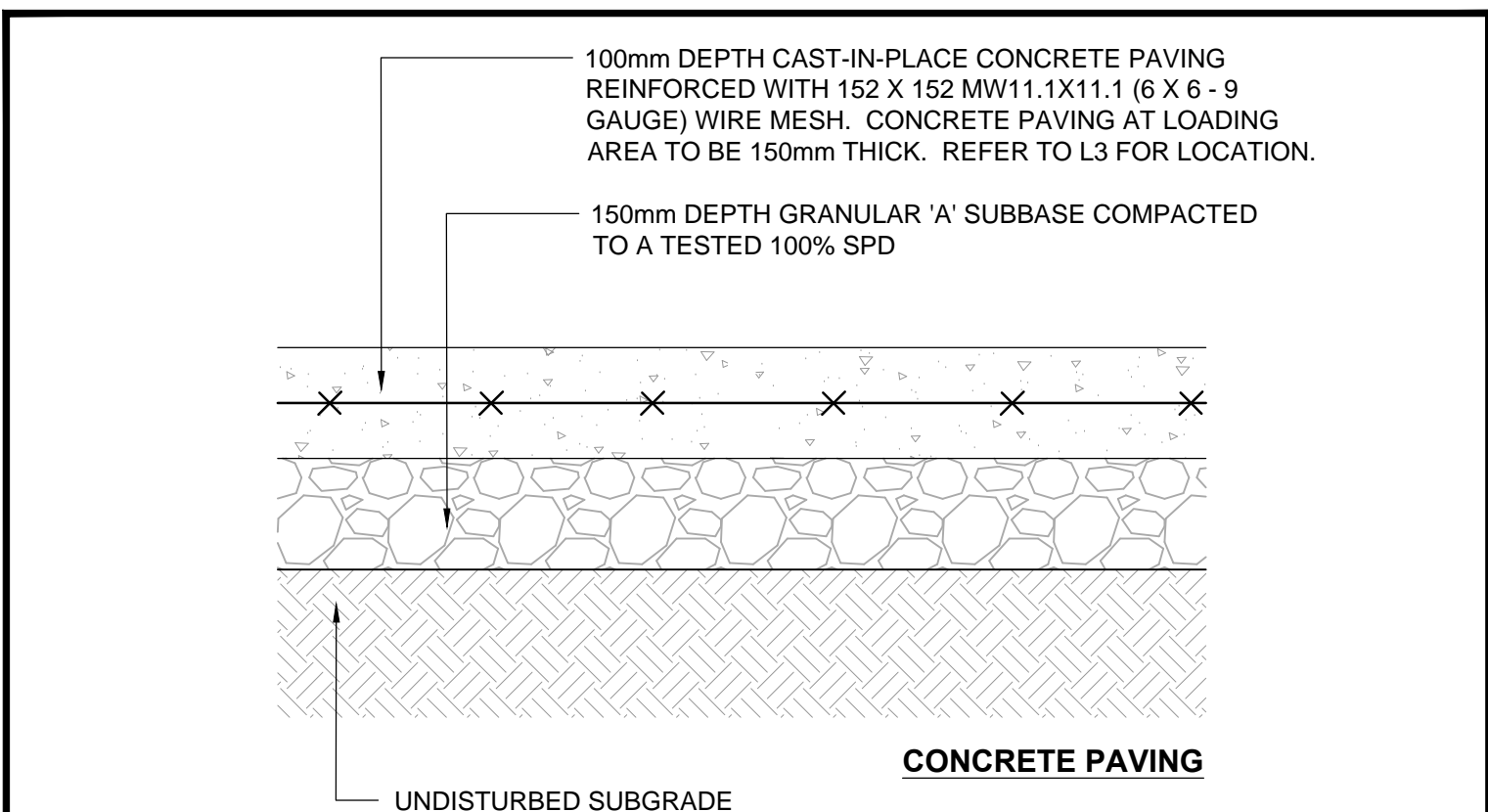
1-L5 TYPICAL 100mm DEPTH CONCRETE UNIT PAVING DETAIL ON GRADE NTS



NOTES

1. PROVIDE TEST RESULTS TO CONTRACT ADMINISTRATOR FOR WRITTEN APPROVAL OF SUBBASE MATERIAL PRIOR TO INSTALLING UNIT PAVING STONES. ENSURE POSITIVE DRAINAGE THROUGHOUT.

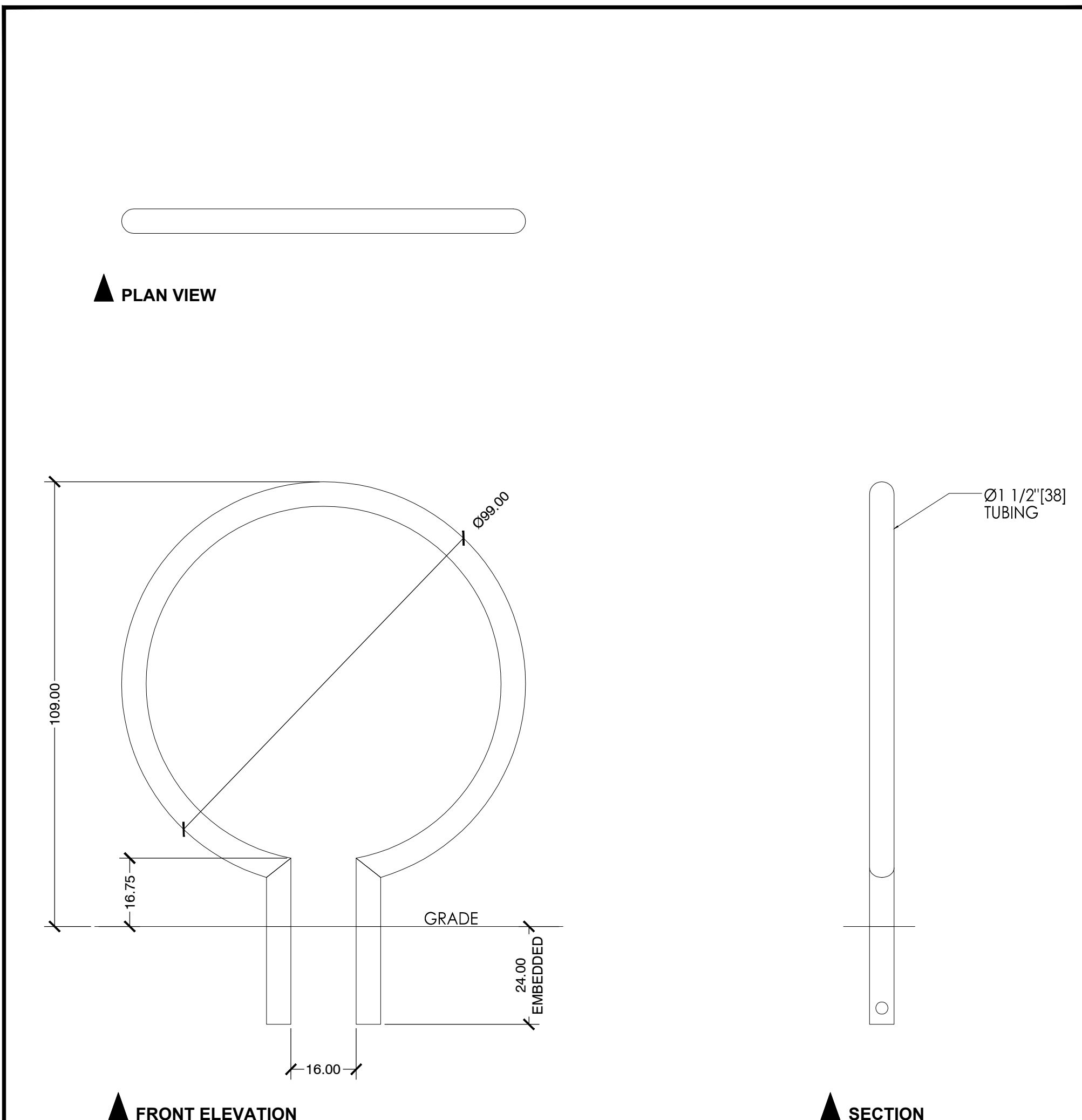
2-L5 TYPICAL 100mm DEPTH CONCRETE UNIT PAVING ABUTTING CONCRETE CURB DETAIL NTS



NOTES

1. EXPANSION JOINTS SHALL BE SPACED SUCH THAT NO SINGLE DIMENSION EXCEEDS 6 METERS. SEAL ALL EXPANSION JOINTS.
2. EXPANSION PAPER SHALL BE PLACED AT ALL LOCATIONS THAT NEW SIDEWALK ABUTS CONCRETE CURB OR EXISTING SIDEWALK.
3. CONCRETE COLOUR TO MATCH SIDEWALK. FINAL COLOUR TO BE APPROVED BY CONTRACT ADMINISTRATOR.
4. CONTRACT ADMINISTRATOR SHALL INSPECT ALL FORMS AND REVIEW JOINT PLACEMENT PRIOR TO POUR.
5. CAULK ALL EXPANSION JOINTS WITH LATEX CAULKING

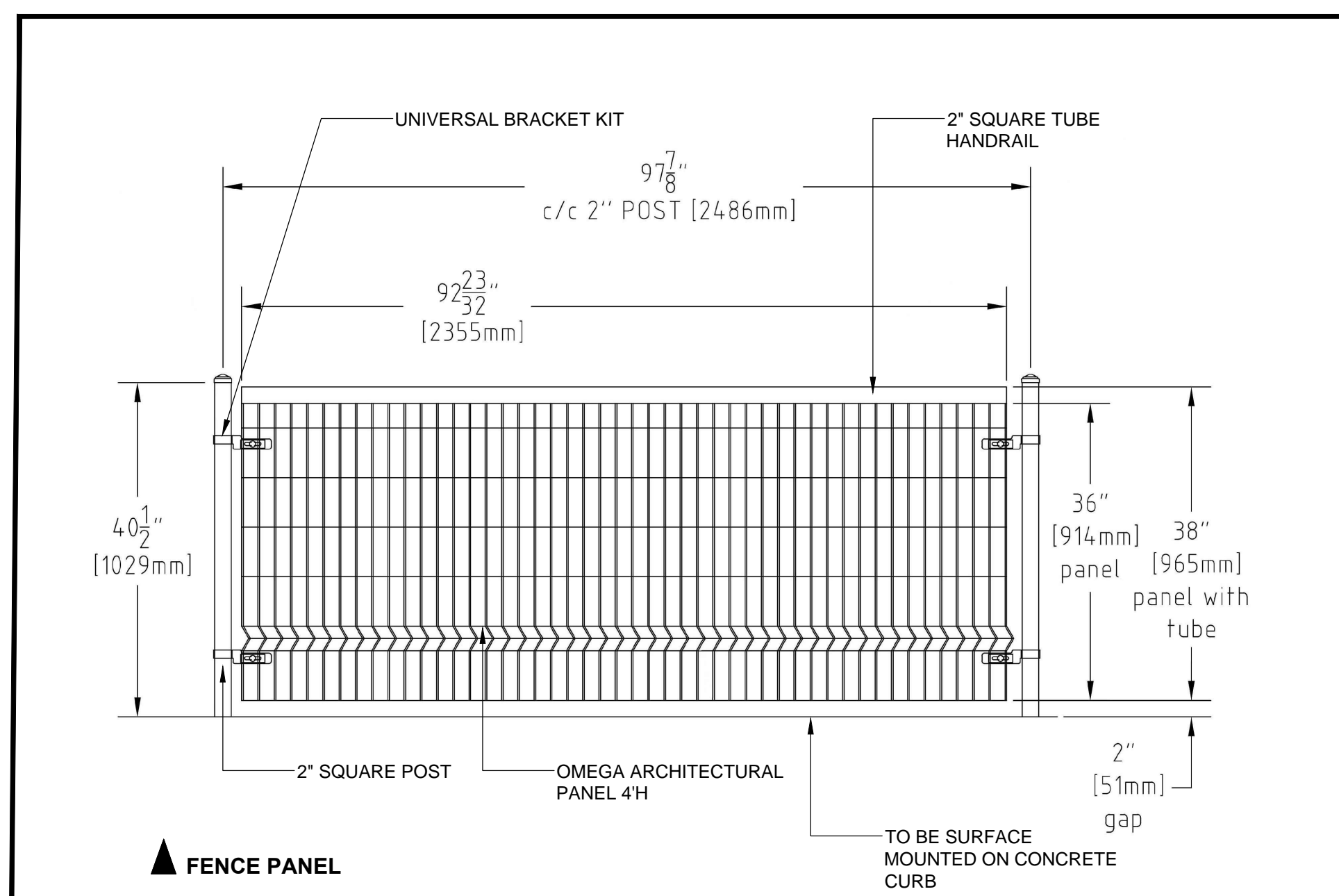
3-L5 CAST-IN-PLACE CONCRETE PAVING NTS



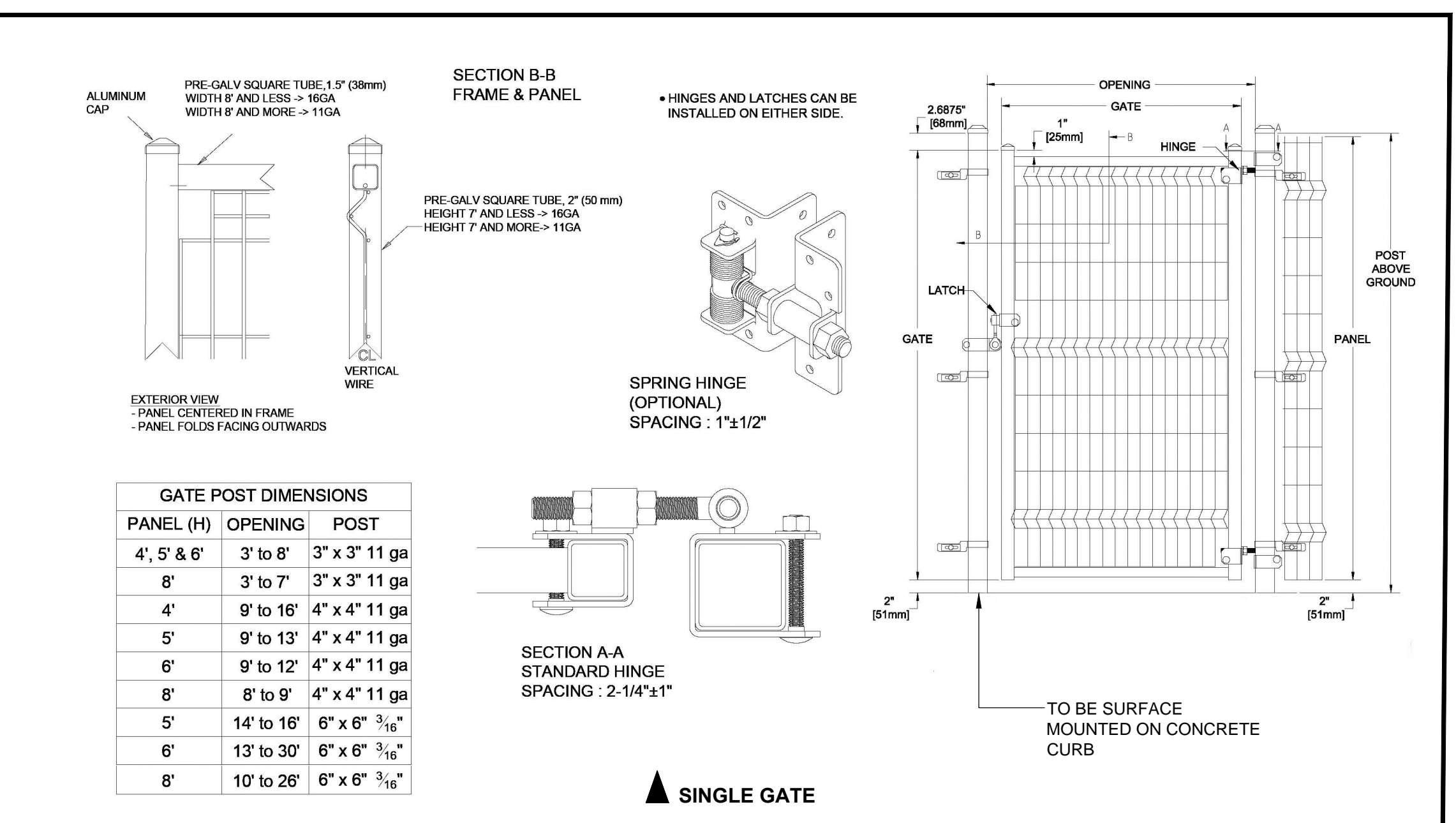
NOTES

CONFIDENTIAL DRAWING INFORMATION CONTAINED HEREIN IS THE PROPERTY OF LANDSCAPE FORMS, INC. INTENDED USE IS LIMITED TO DESIGN PROFESSIONALS SPECIFYING LANDSCAPE FORMS, INC. PRODUCTS AND THEIR DIRECT CLIENTS. DRAWING IS NOT TO BE COPIED OR DISCLOSED TO OTHERS WITHOUT THE CONSENT OF LANDSCAPE FORMS, INC. © 2013 LANDSCAPE FORMS, INC. ALL RIGHTS RESERVED.

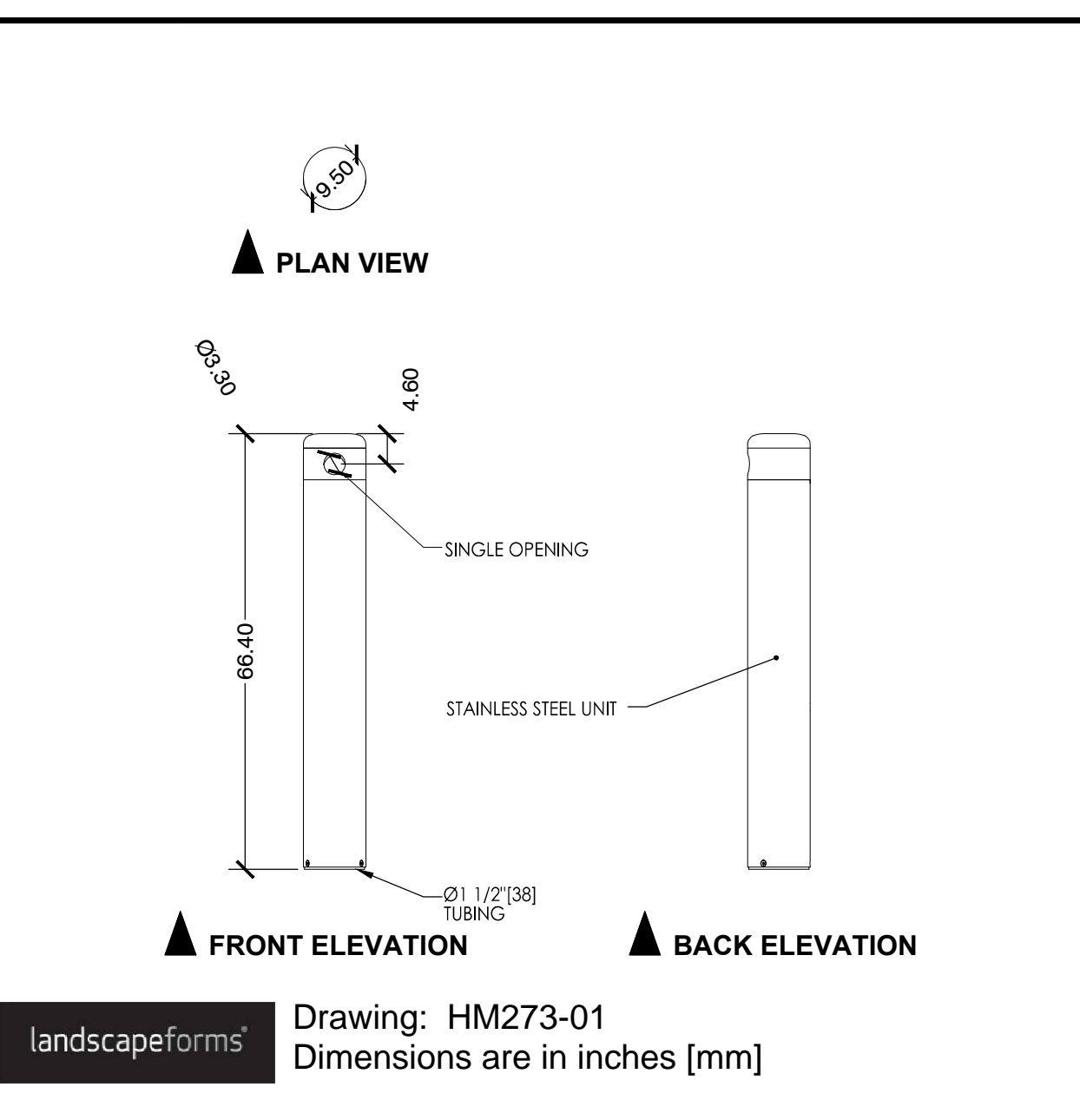
4-L5 TYPICAL BIKE RACK DETAIL NTS



5-L5 5th FLOOR AMENITY TERRACE FENCING DETAILS NTS

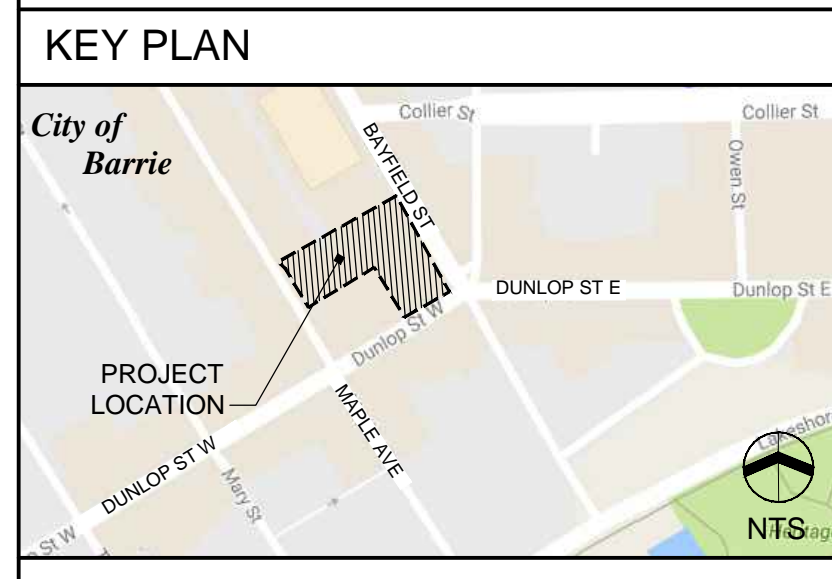


6-L5 ASH URN LANDSCAPE FORMS MODEL: HUMO NTS



6-L5 ASH URN LANDSCAPE FORMS MODEL: HUMO NTS

NOTES:
All dimensions are the responsibility of the contractor to verify. This drawing is not to be scaled directly. Report all errors and omissions to Seferian Design Group Limited immediately.
Reproduction of this drawing, or use for any other purpose than that authorized by Seferian Design Group Limited is strictly forbidden. The copyrights to all designs and drawings are the property of Seferian Design Group Limited.
This drawing forms part of a set and may not be separated. This drawing is to be read in conjunction with all other drawings, notes and specifications included in the contract documents.
Any ambiguity in the drawings, specifications or details is to be reported to the Landscape Architect for direction. Do not proceed in uncertainty.



KEY PLAN

City of Barrie

PROJECT LOCATION

LEGEND:

FOR REVIEW ONLY
NOT FOR CONSTRUCTION

NO.	REVISIONS	DATE:
NO.	ISSUED	DATE:

CLIENT: **AT DEVELOPMENTS**

2006536 ONTARIO INC.
5-190 MINNET'S POINT RD.
SUITE 315, BARRIE, ON

PROJECT TITLE: **FIVE POINTS CONDOMINIUMS**
30 BAYFIELD STREET
Barrie, Ontario



SHEET TITLE: **LANDSCAPE DETAILS & NOTES (SHEET 2 OF 2)**

DWG No: L5	SCALE: AS SHOWN
PROJECT NO: 17-059	DRAWN BY: BS/SL5
DESIGN BY: BS	CHECKED BY: HS
SHEET No: 5 of 5	NORTH

W:\Projects\32017117-059 - Five Points Condominiums (Barrie)\Current Dwg\AutoCAD\17-059_Five Points_Landscape SPA_22dec17.dwg

PRINT DATE: Thursday, December 21, 2017