




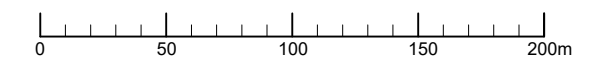


PEDESTRIAN CIRCULATION PLAN

124, 180 MCKAY ROAD WEST
AND PART OF LOT 4 CONCESSION 10
IN THE FORMER TOWNSHIP OF INNISFIL
NOW IN THE
CITY OF BARRIE
COUNTY OF SIMCOE

LEGEND

-  Draft Plan Boundary
-  Single Sided Sidewalk
-  Double Sided Sidewalk
-  Potential Transit System Routes
-  Park



File: 13-439 Scale: 1:3,000
Drawn By: AM Date: March 4, 2019

IPS INNOVATIVE PLANNING SOLUTIONS
PLANNERS • PROJECT MANAGERS • LAND DEVELOPERS
150 DUNLOP STREET EAST, SUITE 201, BARRIE, ONTARIO L4M 1B1
tel: 705 • 812 • 3281 fax: 705 • 812 • 3434 e: info@ipsconsultinginc.com www.ipsconsultinginc.com