






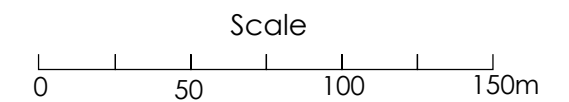


REVITALIZATION PLAN LAND USE COMPATIBILITY

Part of 1, 2, 3, 4, 5 & 6 South Side of Jacob's Terrace &
Part of Lots 2 and 3 West Side of Baldwin Street,
Registered Plan 30,
Geographic Township of Innisfil,
City of Barrie,
County of Simcoe

Legend

-  Subject Lands
-  Vehicular Circulation
(two-way traffic)
-  Pedestrian Circulation
-  Pedestrian Crossing
-  Vista / View Corridor
-  Enhanced Streetscaping
-  Future Enhanced Streetscaping



Source: City of Barrie Comprehensive Zoning By-Law 2009-141
Note: Information shown in approximate and subject to change.

IPS INNOVATIVE PLANNING SOLUTIONS
PLANNERS • PROJECT MANAGERS • LAND DEVELOPERS
647 WELHAM RD., UNIT 9, BARRIE, ONTARIO, L4N 0B7
tel: 705 • 812 • 3281 fax: 705 • 812 • 3434 e: info@ipsconsultinginc.com www.ipsconsultinginc.com

Date:	December 2, 2019	Drawn By:	A.S.
File:	18 - 793	Checked:	J.H.

