










OFFICIAL PLAN
MAP 6
Greenspace Network

Approved as Modified
(Bill 162) – May 16, 2024

-  Cultural Trail
-  Stormwater Management Pond
-  Unprogrammed Greenspace
-  Multi-use Trail
-  Park
-  Land Use Designation - NHS
-  Waterfront
-  Cemetery

* Certain features like roads, parks and trails within the undeveloped designated greenfield area are conceptual and subject to change.



The City of Barrie does not warrant the accuracy, completeness, content, or currency of the information provided.
This is not a legal Plan of Survey
Copyright © City of Barrie 2024
Produced (in part) under license from:
© King's Printer, Ontario Ministry of Natural Resources. All rights reserved;
© His Majesty the King in Right of Canada, Department of Natural Resources. All rights reserved;
© Members of the Ontario Geospatial Data Exchange. All rights reserved.
For information please contact Service Barrie at 705-726-4242 or ServiceBarrie@barrie.ca