

KEY PLAN Scale: NOT TO SCALE

ALL SIGNAGE HAS BEEN PLACED IN THE OPTIMUM LOCATION, HOWEVER, MINOR MODIFICATIONS MAY BE REQUIRED TO SUIT LOCAL CONDITIONS. ALL OTM AND CUSTOM SIGNAGE SHOULD BE INSTALLED ACCORDING TO THE REQUIREMENTS IN OTM BOOK 1, APPENDIX B. ALL SIGNAGE ON LOADING AND UNLOADING SHOULD BE EASY TO SEE AND WELL LIT.

NOTES:

1. PAVEMENT MARKINGS ADJACENT TO COLUMNS TO BE 10cm SOLID YELLOW
2. DIAGONAL HATCH REFERS TO PAINTED SURFACE TREATMENT THROUGHOUT
3. THESE PLANS EXCLUDE ALL WAY FINDING SIGNAGE

THE POSITION OF POLES, LINES, CONDUITS, WATERMANS, SEWERS AND OTHER UNDERGROUND UTILITIES AND STRUCTURES IS NOT NECESSARILY SHOWN ON THE CONTRACT DRAWINGS, AND WHERE SHOWN, THE ACCURACY OF THE POSITION OF SUCH UTILITIES AND STRUCTURES IS NOT GUARANTEED. BEFORE STARTING WORK, THE CONTRACTOR SHALL INFORM HIMSELF OF THE EXACT LOCATION OF ALL SUCH UTILITIES AND STRUCTURES, AND SHALL ASSUME ALL LIABILITY FOR DAMAGE TO THEM.

No.	DATE	DESCRIPTION	BY:	CHKD.

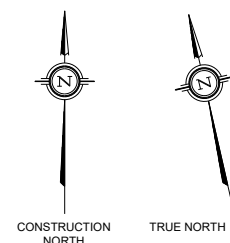


CITY OF BARRIE
 THE GEORGIAN APARTMENTS
 290, 294, 298, 302 GEORGIAN DRIVE
 BARRIE, ON L4M 7B7



SCALE: 1:400	CONSULTANT DRAWING No. PMK-P1
DATE DRAWN: FEB 9, 2023	CONTRACT No. 181-12016-00
DRAWN BY: M.Y.	CITY REFERENCE No. REV. P.Y. 0

Drawing: C:\Users\CAM\075367\Desktop\Projects\Ongoing\The Georgian Apartments\CAD\181-12016-00_PMS_P_20200507.dwg
 Plotted By: CAM\075367 Date: 2023-02-14 2:13:40 PM



KEY PLAN Scale: NOT TO SCALE

ALL SIGNAGE HAS BEEN PLACED IN THE OPTIMUM LOCATION, HOWEVER, MINOR MODIFICATIONS MAY BE REQUIRED TO SUIT LOCAL CONDITIONS. ALL OTM AND CUSTOM SIGNAGE SHOULD BE INSTALLED ACCORDING TO THE REQUIREMENTS IN OTM BOOK 1, APPENDIX B. ALL SIGNAGE ON LOADING AN PARKING SHOULD BE EASY TO SEE AND WELL LIT.

NOTES:

1. PAVEMENT MARKINGS ADJACENT TO COLUMNS TO BE 10cm SOLID YELLOW
2. DIAGONAL HATCH REFERS TO PAINTED SURFACE TREATMENT THROUGHOUT
3. THESE PLANS EXCLUDE ALL WAY FINDING SIGNAGE

THE POSITION OF POLES, LINES, CONDUITS, WATERMAINS, SEWERS AND OTHER UNDERGROUND UTILITIES AND STRUCTURES IS NOT NECESSARILY SHOWN ON THE CONTRACT DRAWINGS, AND WHERE SHOWN, THE ACCURACY OF THE POSITION OF SUCH UTILITIES AND STRUCTURES IS NOT GUARANTEED. BEFORE STARTING WORK, THE CONTRACTOR SHALL INFORM HIMSELF OF THE EXACT LOCATION OF ALL SUCH UTILITIES AND STRUCTURES, AND SHALL ASSUME ALL LIABILITY FOR DAMAGE TO THEM.

No.	DATE	DESCRIPTION	BY:	CHKD.
ISSUES/REVISIONS				

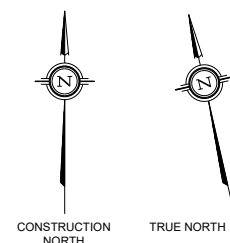


CITY OF BARRIE
 THE GEORGIAN APARTMENTS
 290, 294, 298, 302 GEORGIAN DRIVE
 BARRIE, ON L4M 7B7



SCALE: 1:400	CONSULTANT DRAWING No. PMK-L1
DATE DRAWN: FEB 9, 2023	CONTRACT No. 181-12016-00
DRAWN BY: M.Y.	CITY REFERENCE No. REV. P.Y. 0

Drawing: C:\Users\CAMY075367\Desktop\Projects\Ongoing\The Georgian Apartments\CAD\181-12016-00_PMS_P_20200507.dwg
 Plotted By: CAMY075367 Date: 2023-02-14 2:13:44 PM



KEY PLAN Scale: NOT TO SCALE

ALL SIGNAGE HAS BEEN PLACED IN THE OPTIMUM LOCATION, HOWEVER, MINOR MODIFICATIONS MAY BE REQUIRED TO SUIT LOCAL CONDITIONS. ALL OTM AND CUSTOM SIGNAGE SHOULD BE INSTALLED ACCORDING TO THE REQUIREMENTS IN OTM BOOK 1, APPENDIX B. ALL SIGNAGE ON LOADING AN PARKING SHOULD BE EASY TO SEE AND WELL LIT.

NOTES:

1. PAVEMENT MARKINGS ADJACENT TO COLUMNS TO BE 10cm SOLID YELLOW
2. DIAGONAL HATCH REFERS TO PAINTED SURFACE TREATMENT THROUGHOUT
3. THESE PLANS EXCLUDE ALL WAY FINDING SIGNAGE

THE POSITION OF POLES, LINES, CONDUITS, WATERMANS, SEWERS AND OTHER UNDERGROUND UTILITIES AND STRUCTURES IS NOT NECESSARILY SHOWN ON THE CONTRACT DRAWINGS, AND WHERE SHOWN, THE ACCURACY OF THE POSITION OF SUCH UTILITIES AND STRUCTURES IS NOT GUARANTEED. BEFORE STARTING WORK, THE CONTRACTOR SHALL INFORM HIMSELF OF THE EXACT LOCATION OF ALL SUCH UTILITIES AND STRUCTURES, AND SHALL ASSUME ALL LIABILITY FOR DAMAGE TO THEM.

No.	DATE	DESCRIPTION	BY:	CHKD.

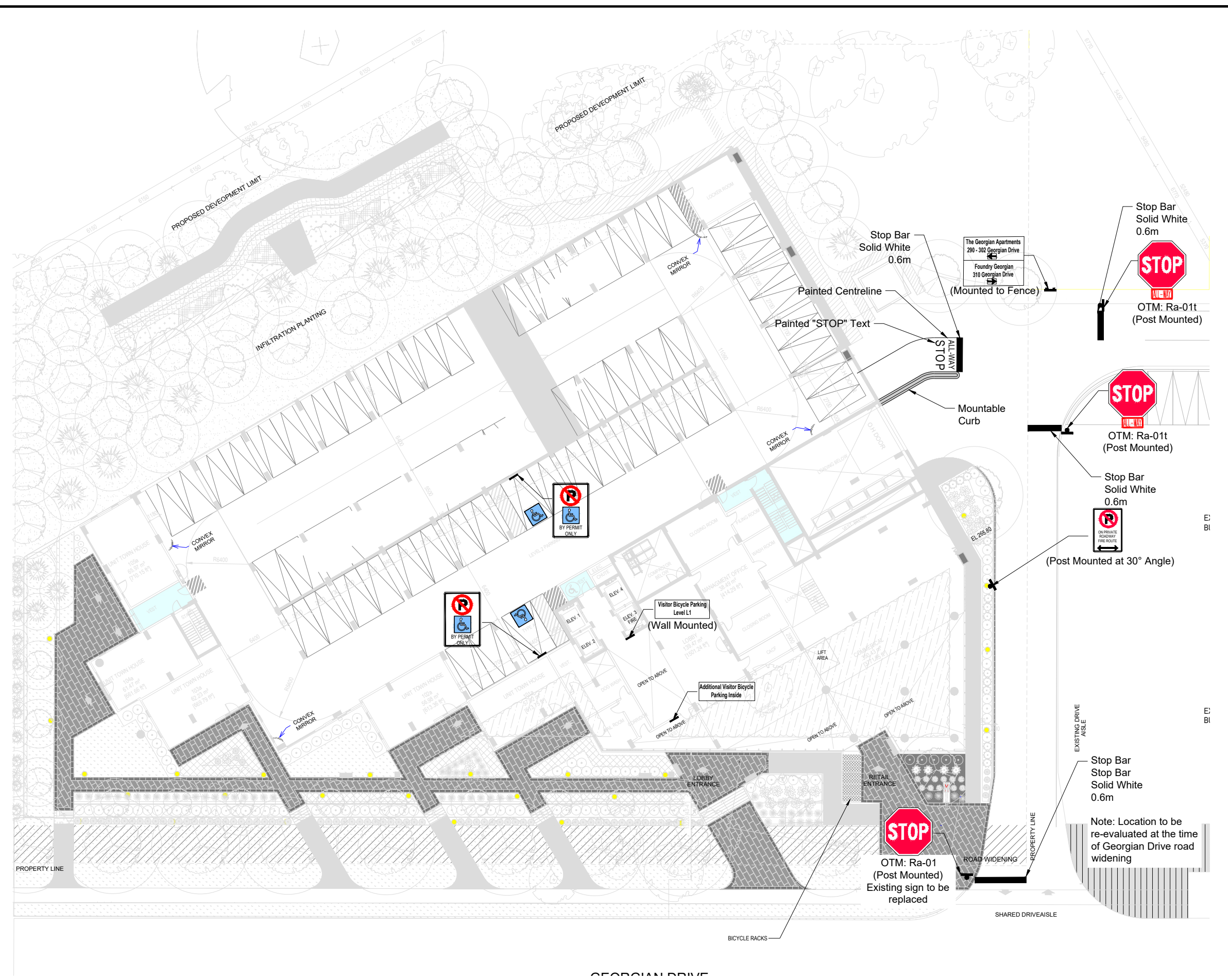
ISSUES/REVISIONS



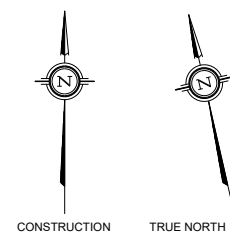
CITY OF BARRIE
THE GEORGIAN APARTMENTS
290, 294, 298, 302 GEORGIAN DRIVE
BARRIE, ON L4M 7B7



SCALE: 1:400	CONSULTANT DRAWING No. PMK-L2
DATE DRAWN: FEB 9, 2023	CONTRACT No. 181-12016-00
DRAWN BY: M.Y.	CITY REFERENCE No. REV. 0



Drawing: C:\Users\CAMYU\OneDrive\Desktop\Projects\Ongoing\The Georgian Apartments\CAD\181-12016-00_PMS_P_20200507.dwg
Plotted By: CAMYU\75367 Date: 2023-02-14 2:13:50 PM



KEY PLAN Scale: NOT TO SCALE

ALL SIGNAGE HAS BEEN PLACED IN THE OPTIMUM LOCATION, HOWEVER, MINOR MODIFICATIONS MAY BE REQUIRED TO SUIT LOCAL CONDITIONS. ALL OTM AND CUSTOM SIGNAGE SHOULD BE INSTALLED ACCORDING TO THE REQUIREMENTS IN OTM BOOK 1, APPENDIX B. ALL SIGNAGE ON LOADING AN PARKING SHOULD BE EASY TO SEE AND WELL LIT.

NOTES:

1. PAVEMENT MARKINGS ADJACENT TO COLUMNS TO BE 10cm SOLID YELLOW
2. DIAGONAL HATCH REFERS TO PAINTED SURFACE TREATMENT THROUGHOUT
3. THESE PLANS EXCLUDE ALL WAY FINDING SIGNAGE

THE POSITION OF POLES, LINES, CONDUITS, WATERMANS, SEWERS AND OTHER UNDERGROUND UTILITIES AND STRUCTURES IS NOT NECESSARILY SHOWN ON THE CONTRACT DRAWINGS, AND WHERE SHOWN, THE ACCURACY OF THE POSITION OF SUCH UTILITIES AND STRUCTURES IS NOT GUARANTEED. BEFORE STARTING WORK, THE CONTRACTOR SHALL INFORM HIMSELF OF THE EXACT LOCATION OF ALL SUCH UTILITIES AND STRUCTURES, AND SHALL ASSUME ALL LIABILITY FOR DAMAGE TO THEM.

No.	DATE	DESCRIPTION	BY:	CHKD.

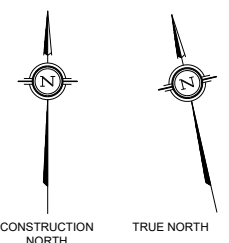


CITY OF BARRIE
 THE GEORGIAN APARTMENTS
 290, 294, 298, 302 GEORGIAN DRIVE
 BARRIE, ON L4M 7B7



SCALE: 1:400	CONSULTANT DRAWING No. PMK-L3
DATE DRAWN: FEB 9, 2023	CONTRACT No. 181-12016-00
DRAWN BY: M.Y.	CITY REFERENCE No. REV. P.Y. 0

Drawing: C:\Users\CAMY075367\Desktop\Projects\Ongoing\The Georgian Apartments\CAD\181-12016-00_PMS.P - 20230209.dwg
 Plotted By: CAMY075367 Date: 2023-02-14 2:13:54 PM



KEY PLAN Scale: NOT TO SCALE

ALL SIGNAGE HAS BEEN PLACED IN THE OPTIMUM LOCATION, HOWEVER, MINOR MODIFICATIONS MAY BE REQUIRED TO SUIT LOCAL CONDITIONS. ALL OTM AND CUSTOM SIGNAGE SHOULD BE INSTALLED ACCORDING TO THE REQUIREMENTS IN OTM BOOK 1, APPENDIX B. ALL SIGNAGE ON LOADING AN PARKING SHOULD BE EASY TO SEE AND WELL LIT.

NOTES:

1. PAVEMENT MARKINGS ADJACENT TO COLUMNS TO BE 10cm SOLID YELLOW
2. DIAGONAL HATCH REFERS TO PAINTED SURFACE TREATMENT THROUGHOUT
3. THESE PLANS EXCLUDE ALL WAY FINDING SIGNAGE

THE POSITION OF POLES, LINES, CONDUITS, WATERMANS, SEWERS AND OTHER UNDERGROUND UTILITIES AND STRUCTURES IS NOT NECESSARILY SHOWN ON THE CONTRACT DRAWINGS, AND WHERE SHOWN, THE ACCURACY OF THE POSITION OF SUCH UTILITIES AND STRUCTURES IS NOT GUARANTEED. BEFORE STARTING WORK, THE CONTRACTOR SHALL INFORM HIMSELF OF THE EXACT LOCATION OF ALL SUCH UTILITIES AND STRUCTURES, AND SHALL ASSUME ALL LIABILITY FOR DAMAGE TO THEM.

No.	DATE	DESCRIPTION	BY:	CHKD.



CITY OF BARRIE
THE GEORGIAN APARTMENTS
290, 294, 298, 302 GEORGIAN DRIVE
BARRIE, ON L4M 7B7



SCALE: 1:400	CONSULTANT DRAWING No. PMK-L4
DATE DRAWN: FEB 9, 2023	CONTRACT No. 181-12016-00
DRAWN BY: M.Y.	CITY REFERENCE No. REV. P.Y. 0

Drawing: C:\Users\CAMY\OneDrive\Desktop\Projects\Ongoing\The Georgian Apartments\CAD\181-12016-00_PMS.P - 20200507.dwg
Printed By: CAMY\075367 Date: 2023-02-14 2:13:58 PM