

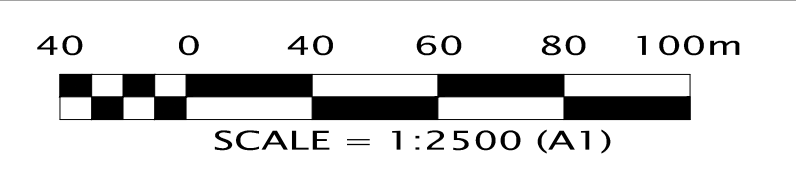
KEY PLAN SCALE 1:25,000

Pedestrian Circulation Plan
 Part of Lot 16, Part of Lot 17, Concession 11
 Former Township of Innisfil, Now in the
City of Barrie
 County of Simcoe
 2017


- Legend**
- Draft Plan Boundary
 - Single Sided Sidewalk
 - Double Sided Sidewalk
 - Pathway System
 - (City of Barrie Hewitt's Secondary Plan Schedule 9D-1)
 - Potential Transit System Route
 - Existing Transit System Route
 - (City of Barrie Revised System Map - REV. MAY 2016)
 - Existing GO Train Rail System
 - Potential Pathway Connections
 - Key Pedestrian Intersections
 - Neighbourhood Park

***NOTES**


- Open Space detail not available at this point in the process.



**HEWITT'S GATE
 &
 2303757 ONTARIO INC.
 PEDESTRIAN CIRCULATION PLAN**



Date Issued: FEB 16, 2017
 Checked By: RD
 Project No.: PRA-12160 & CAM-14120
 Drawn By: m.c.r.
 Drawing Name:
 PRA-12160-CAM-14120-PedPlan-1-11-107-17.dwg



**HEWITT'S GATE & 2303757 ONTARIO INC.
 CITY OF BARRIE**

C:\Planning Drawings\PRAs\12160\007\Map\Phase-1\Submitted\Feb2017\PRAs\12160-CAM-14120-PedPlan-1-11-107-17.dwg
 2/16/2017 2:58pm by mchabonds The Jones Consulting Group Ltd.