

Eugenia Street & Wellington D1  
Neighborhood Reconstruction  
Public Information Meeting  
Columbus Hall  
Thursday September 14, 2023



## Welcome!

The purpose of this Public Information Meeting is to:

- Present the project scope, schedule and details to the public
- Describe the proposed construction, including staging and traffic control
- Identify potential constraints or construction issues
- If you have questions or concerns, City of Barrie staff are available to discuss the project with you

Design:

2020-2023

Utility  
Relocations:

2023-2024

Construction:

2024-2026

**Jeff Henry, C.E.T**

**City of Barrie**

Engineering Project Manager, Linear Infrastructures Projects

705-739-4220 x 4592

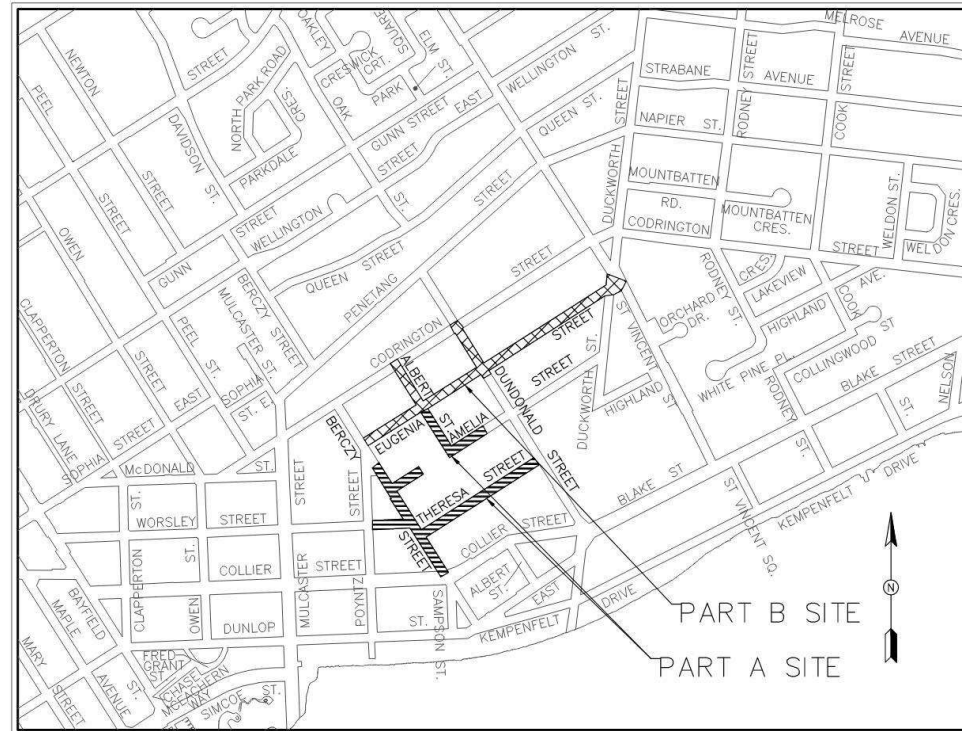
[Jeff.Henry@Barrie.ca](mailto:Jeff.Henry@Barrie.ca)

## Project Limits

The streets within the project limits will be closed with access for local traffic only for the duration of construction;

- Eugenia Street from Berczy St to St Vincent St
- Dundonald Street from Codrington St to Eugenia St
- Albert Street from Codrington St to Amelia St
- Amelia Street from Berczy St to 80m east of Albert St
- Theresa Street from end to end
- Berczy Street from Poyntz St to Collier St
- Worsley Street from Poyntz St to Berczy St

The existing Infrastructure will be removed and replaced. This will require excavating the roadway.



KEY PLAN  
NOT TO SCALE

# Proposed Work

---

Road Reconstruction

---

Watermain and Service Replacement

---

Sanitary Sewer and Lateral Replacement

---

Street Lighting Improvements

---

Sidewalk Replacement/Installation

---



# Design Considerations

---

Proposed 1.5m sidewalk 1.25m off curb on north side of Eugenia Street from Albert Street to Dundonald Street

---

Proposed 1.5m sidewalk 1.5m off curb on east side of Dundonald Street from Codrington Street to Eugenia Street

---

Proposed 1.8m curbside sidewalk on east side of Albert Street from Eugenia Street to Codrington Street

---

Proposed 1.5m sidewalk 1m off curb on north side of Theresa Street from Berczy Street to Dundonald Street

---

Proposed 2m curbside sidewalk on west side of Albert Street/Amelia Street from Eugenia Street to #37 Amelia Street

---

The City will make an effort to protect boulevard trees, however some may require removal to facilitate the work. Removals are shown on the drawings. New tree plantings will occur at appropriate locations following construction

---

Several private retaining walls are designated to be replaced

## Traffic During Construction



The construction area will be closed with access for local traffic only



There will be no through traffic



Driveway access will be maintained as much as possible



Pedestrian Access will be maintained



There will be additional traffic associated with construction

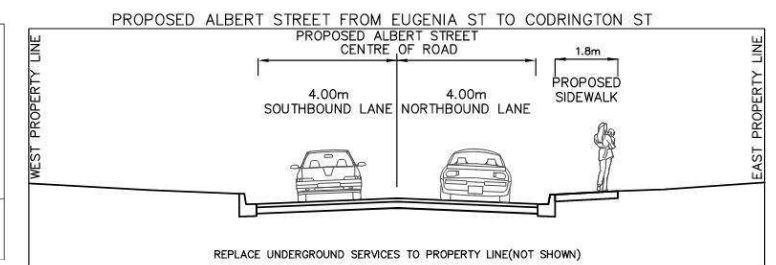
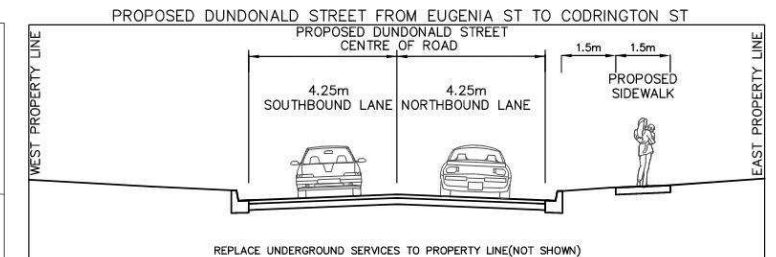
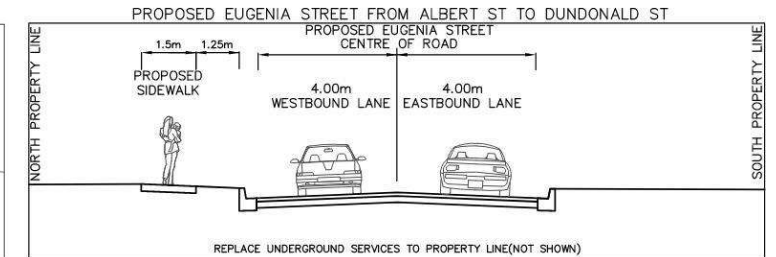
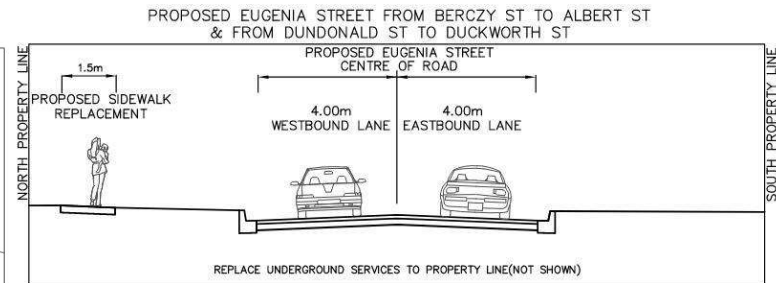
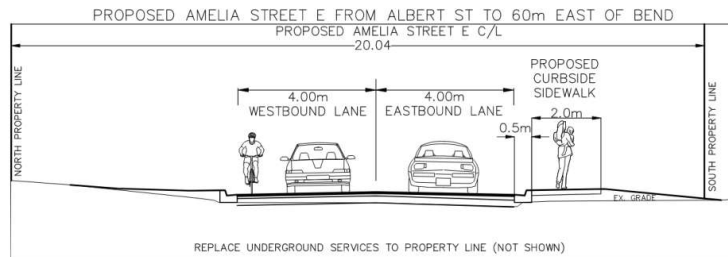
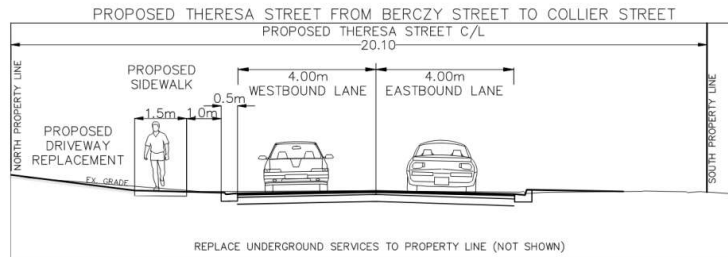
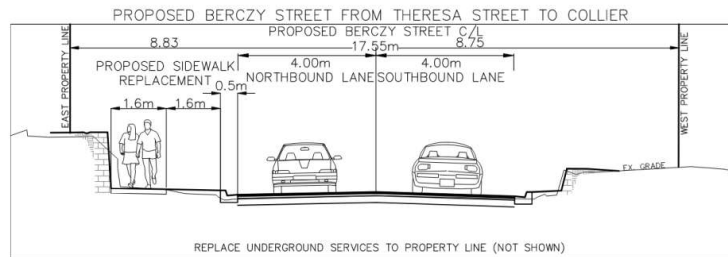
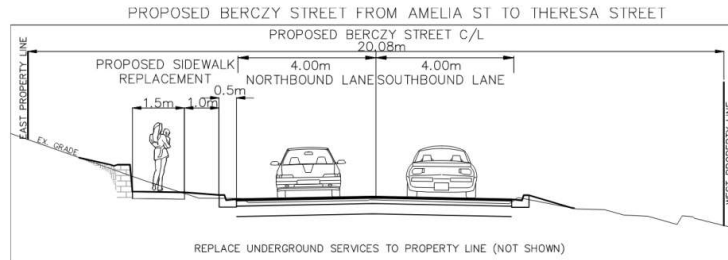


Transit Routes will not be impacted





# Section Plans



## During Construction

- A pre-construction notice will be circulated prior to the start of construction.
- Emergency access and garbage collection will be maintained at all times.
- Garbage, Recycling and Organics curbside collection will be facilitated by the Contractor. If you live in this area, your bins should have your address clearly marked on them and will need to be placed out to the curb in front of your home before 7am on collection day.
- We don't anticipate any disruption to sewer services. However, a brief interruption of drinking water may be required from time to time. Advance notice will be provided.
- The City will take all reasonable measures to ensure dust control is in place and debris is kept off the road during construction, however, please expect minimal amounts of dust and debris.

## Post Construction

- Any impacts to private property, driveway aprons or residential sod will be restored.
- The City will review the quality of vegetation one year after construction.

