



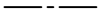








Block Analysis & Walkable Context Analysis within 500m



LEGEND

-  Proposed Development Site
-  Proposed Townhomes
-  250m Radius from Site
-  500m Radius from Site
-  Property Lines
-  Bus Stop
-  School
-  Fire Station
-  Park
-  Trails
-  Street Trees

