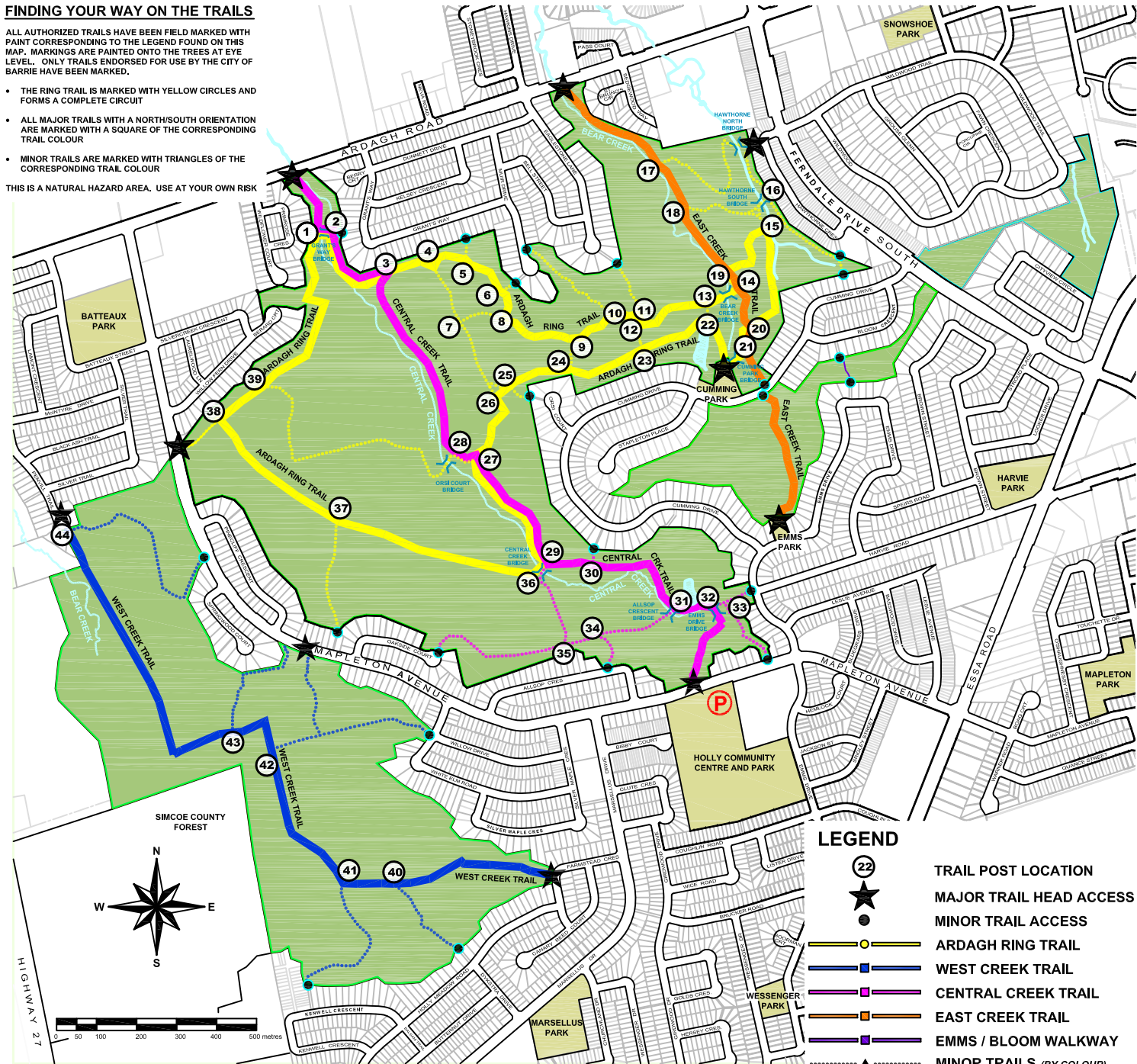


FINDING YOUR WAY ON THE TRAILS










ALL AUTHORIZED TRAILS HAVE BEEN FIELD MARKED WITH PAINT CORRESPONDING TO THE LEGEND FOUND ON THIS MAP. MARKINGS ARE PAINTED ONTO THE TREES AT EYE LEVEL. ONLY TRAILS ENDORSED FOR USE BY THE CITY OF BARRIE HAVE BEEN MARKED.

- THE RING TRAIL IS MARKED WITH YELLOW CIRCLES AND FORMS A COMPLETE CIRCUIT
- ALL MAJOR TRAILS WITH A NORTH/SOUTH ORIENTATION ARE MARKED WITH A SQUARE OF THE CORRESPONDING TRAIL COLOUR
- MINOR TRAILS ARE MARKED WITH TRIANGLES OF THE CORRESPONDING TRAIL COLOUR

THIS IS A NATURAL HAZARD AREA. USE AT YOUR OWN RISK



LEGEND

-  TRAIL POST LOCATION
-  MAJOR TRAIL HEAD ACCESS
-  MINOR TRAIL ACCESS
-  ARDAGH RING TRAIL
-  WEST CREEK TRAIL
-  CENTRAL CREEK TRAIL
-  EAST CREEK TRAIL
-  EMMS / BLOOM WALKWAY
-  MINOR TRAILS (BY COLOUR)